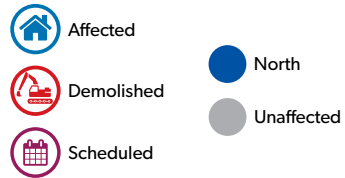






Tuggeranong

as at 9 March 2018 (Update #6)

Affected Houses **125**
Demolished **121**
Scheduled for Demolition **1**

Map Key



Suburbs			SCHEDULED 		
			 2018		
Tuggeranong	Affected	To Date	Early	Mid	Late
Kambah	102	98	1	0	0
Wanniassa	23	23	0	0	0
Total	125	121	1	0	0

This schedule is subject to change. Demolition timing is influenced by a range of external variables such as weather conditions, industry capacity, tip access and individual site circumstances.

These figures do not include:

- properties that have not been surrendered,
- some of the properties that have additional complexities, or
- properties that have been privately demolished.

